



SKIVEKOMMUNE

Skive - det er RENT LIV

RENT LIV - LØBET

Skive

29'th of April 2018

6'th edition

A part of "Raceweekend of Northwest Jutland"

TECHNICAL GUIDE

Organization

Race Manager: Per Baadsgaard

Race Director: Mogens Kristensen

Course Manager: Tonny Breiner

Caravan Manager: Tonny Breiner

Arena Manager: Per Baadsgaard

Secretariat: Annette Kjær Kristensen

Radio Connection: Tonni Breiner and Thomas Just

Radio Tour: Henning Knudsen

Photo Finish: Henrik Kristensen

Account Manager: Annette Kjær Kristensen

Race Doctor: Poul Hedevang Christensen

Data/Results: Willy Frederiksen

Speaker: Tommy Poulsen and Torben Joensen

Sound: Torben Martinussen

Commissaires

President of the commissaries panel: Erwin Kistemaker (NED))

Member of the commissaries panel: Ulf Herold-Jensen (DEN)

Member of the commissaries panel: Mads Rasmussen (DEN)

Member of the commissaries panel: Sanne Schmidt (DEN)

Member of the commissaries panel: ?

Palmares

2013

1. Patrick Clausen (DEN) – Team CULT Energy
2. Remco Te Brake (NED) – Metec – TKH Continental Team
3. Gorik Gardeyn (BEL) – Dolcini Flanders

2014

1. Phil Bauhaus (GER) – Team Stölting
2. Alex Rasmussen (DEN) – Riwal Cycling Team
3. Rasmus Guldhammer (DEN) – Team TREFOR – Blue Water

2015

1. Alexander Kamp (DEN) – Team coloQuick
2. Håvard Blikra (NOR) – Team COOP – Øster Hus
3. Sondre Moen Hurum (NOR) – Kristiansand CK

2016

1. Johim Ariesen (NED) – Metec TKH Continental Team p/b Mantel
2. Erik Lahm (DEN) – Team Alkeborg Bornholm
3. Mads Würtz Schmidt (DEN) – Team TreFor

2017

1. Martin Toft Madsen (DEN) – BHS – Alkeborg Bornholm
2. Troels Rønning Vinther (DEN) – Riwal Platform Cycling Team
3. Torkil Veyhe (DEN) – coloQuick - CULT

Rent Liv Løbet – Skive

29'th of April 2018

SPECIFIC REGULATIONS

ARTICLE 1. ORGANIZATION

The sixth RENT LIV - Skive-løbet is organized by Vesthimmerland Pro Cycling, Skovvej 4, 9631 Gedsted, Denmark in association with Nr. Søby CK and Team coloQuick under the regulations of the International Cycling Union. It is to be held on 29'th of April starting at 12.00 hrs.

ARTICLE 2. TYPE OF EVENT

The event, ME 1.2 is open to athletes of categories Men Elite and Men Under 23.

The event is entered on the UCI Europe Tour calendar.

The event is registered as a class 1.2 event. In conformity with the UCI rules, points are awarded as follows: 40 – 30 – 25 – 20 – 15 – 10 – 5 – 3 – 3 – 3 for the UCI ranking

ARTICLE 3. PARTICIPATION

As per article 2.1.005 of the UCI regulations, the event is open to the following teams:

- UCI professional continental teams of the country - UCI foreign professional continental teams (max. 2) - UCI continental teams - National teams - Regional and club teams.

As per article 2.2.003 of the UCI regulations, teams must be formed of minimum 4 and maximum 6 riders.

ARTICLE 4. RACE HEADQUARTERS

Racedirector: Mogens Kristensen, Skovvej4, 9631 Gedsted - + 45 40270829 – mkr@riwalcyclingteam.dk

The racequarter will be open from Saturday the 28'th of April 17.15 hrs. to 17.45 hrs. at Aars Hotel, Himmerlandsgade 111 9600 Aars. Telephone: +45 8787 3350.

The race headquarter will open again Sunday the 29'th of April from 10.30 hrs. to 11.45 hrs. and 16.40 hrs. to 17.30 hrs. located at the VIP Tent at Posthustorvet, 7800 Skive. Telephone: +45 2022 5599.

All drivers will have a meeting at 10:30 hrs. at the same address

Team representatives are requested to confirm their starters, license checkup and collect their start numbers at the race headquarter Saturday the 28'th of April 17.15 hrs. to 17.45.

The team managers meeting, organized in accordance with article 1.2.087 of the UCI regulations, in the presence of the Members of the Commissaires Panel, is scheduled for 17.45 hrs. on Saturday the 29'th of April at Viborg Stadionhal 5 (Entrance at north side at Viborg Stadion), Tingvej 5, 8800 Viborg, Telephone. + 45 8725 2770 .

ARTICLE 5. RADIO-TOUR

Race information will be broadcast on the following frequency: 165.300 MHz,

ARTICLE 6. NEUTRAL TECHNICAL SUPPORT

The neutral support is taken care of by means of 3 service cars – marked with streamers: NEUTRAL SERVICE
Be aware it is normal team cars just marked with the streamers – but they will act as Neutral Service.

Article 7. FINISHING TIME LIMITS

Any rider finishing in a time exceeding that of the winner by more than 8% shall not be placed. The time limit may, in exceptional circumstances, be increased by the Commissaires' Panel in agreement with the organizer.

ARTICLE 8. CLASSIFICATIONS

The following classification will be issued: individual

ARTICLE 9. PRIZES

The following prizes are awarded: The 20 first riders in individual classification

1. €2.425	6. €180	11. €57	16. €57
2. €1.210	7. €180	12. €57	17. €57
3. €607	8. €118	13. €57	18. €57
4. €305	9. €118	14. €57	19. €57
5. €240	10. €57	15. €57	20. €57

A grand total of € 6.010 will be awarded in prize money at the event.

As organizer of the race we are authorized through UCI regulations to collect 2 % of minimum prizes of the prize money paid to the riders

ARTICLE 10. ANTIDOPING

The UCI antidoping regulations are entirely applicable to the event.

The organizers expect Anti Doping Denmark will visit the race and some riders will be tested. The antidoping tests will take place at The Old Post Office, Posthustorvet, 7800 Skive.

ARTICLE 11. Awards ceremony

In accordance with article 1.2.112 of the UCI rules, the following riders must attend the official awards ceremony:

The first 3 of the event.

The riders will present themselves at the podium in a time limit of 10 minutes after crossing the finish line.

ARTICLE 12. PENALTIES

The UCI penalty scale is the only one applicable.

ARTICLE 13. HOSPITAL

Regionshospitalet Skive, Resenvej 25, 7800 Skive, tlf. 7844 0000 Emergency:
112

ARTICLE 14. PARKING

Parking for service cars, vans etc. at parking zone near Tværgade and Asylgade, 7800 Skive. There will be guides to help you.

ARTICLE 15. SCHEDULE

Feedingzone

At 81,3 km Landevejen and 112,9 km Ørslevklostervej, 7840 Højslev

Deviation for Team Managers cars at the finish

Straight at Ågade to Sdr. Boulevard and then right at Søndergade

Route and time schedule:

RENT LIV LØBET LONG ROUTE: <https://ridewithgps.com/routes/18781355>

Final laps: <https://ridewithgps.com/routes/18781296>

Master Start							
0,0	↑	Straight	Start Vestergade	0,1			
0,1	←	Left	Slotsgade	0,1			
0,2	↑	Straight	Østertorv	0,1			
0,3	←	Left	Ågade	0,4			
0,7	↑	Straight	Ågade (v/Nordbanevej)	0,2			
0,9	↑	Straight	Nørre Boulevard (v/Havnevej)	1,3			
2,2	○↑	2 exit	Nørre Boulevard (v/Resenvej)	0,3			
2,5	○→	1 exit	Furvej (højre svingbane ved rundkørsel)	0,4			
2,9	↑	Straight	Furvej (v/Solsikkevej)	0,5			
3,4	↑	Straight	Furvej (v/Kirkebyvej)	0,2			
3,6	→	Right	Furvej (rute 551)	1,7			
5,3	↑	Straight	Pause før start (v/ 2,5-2,6 km-mrk)				
			START linie (v/Furvej 32) NULSTIL !!!				
				40 km/t 42 km/t 44 km/t			
0,0	↑	Straight	Furvej/Fur Landevej/Aakjærvej(rute 551) 4,700	4,7	12,15	12,15	12,15
4,7	→	Right	Grønningvej	0,9	12,22	12,22	12,21
5,6	←	Left	Grønning Kirkevej	2,0	12,23	12,23	12,23
7,6	→	Right	Aakjærvej	4,3	12,26	12,26	12,25
11,9	→	Right	Sundsørevej	6,3	12,33	12,32	12,31
18,2	←	Left	Hvalpsundvej	3,1	12,42	12,41	12,40
21,3	→	Right	Fjordvej	8,5	12,47	12,45	12,44
29,8	←	Left	Skivevej (zig-zag 20 m)	0,0	13,00	12,58	12,56
29,8	→	Right	Batumvej / GI. Batumvej	0,5	13,00	12,58	12,56

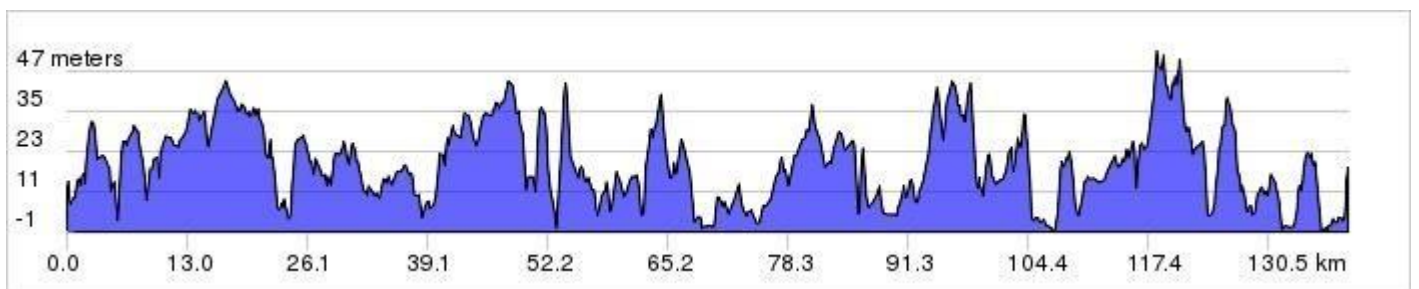
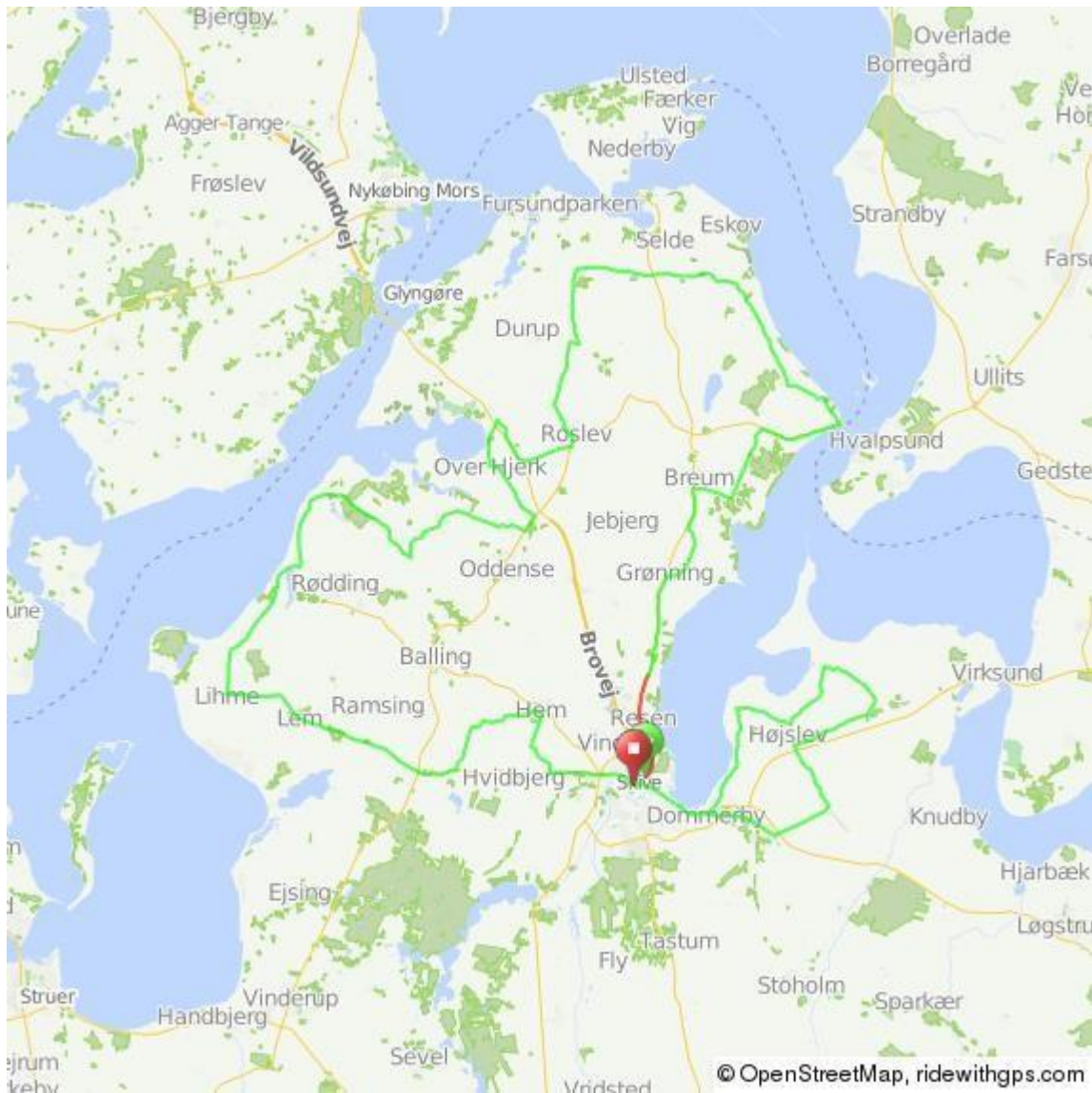
30,3	↑	Straight	Batumvej / GI. Batumvej / Batumvej	3,1	13,01	12,58	12,56
33,4	↑	Straight	Åsted Byvej	0,7	13,05	13,03	13,01
34,1	←	Left	Åsted Byvej	0,2	13,06	13,04	13,02
34,3	↑	Straight	Bjergbyvej	2,8	13,07	13,04	13,02
37,1	→	Right	Hegnetvej	0,3	13,11	13,08	13,06
37,4	←	Left	Tønderingvej	0,3	13,11	13,09	13,06
37,7	←	Left	Tønderingvej (NY omfartsvej)	3,8	13,12	13,09	13,07
41,5	←	Left	Sallingsundvej	0,6	13,18	13,15	13,12
42,1	→	Right	Viumvej	0,5	13,18	13,15	13,13
42,6	→	Right	Lodalvej	2,0	13,19	13,16	13,14
44,6	→	Right	GL. Skivevej	0,1	13,22	13,19	13,16
44,7	↑	Straight	GL. Skivevej mod Hjerk (Vejskilt_drejet)	2,3	13,22	13,19	13,16
47,0	←	Left	Harrevigvej 150 degree	2,1	13,26	13,22	13,20
49,1	←	Left	Hjerk Kirkevej (GPS fejl siger Harrevigvej)	0,4	13,29	13,25	13,22
49,5	→	Højre	Skelsgaardvej	1,9	13,30	13,26	13,23
51,4	↑	Straight	Lysenvej	0,9	13,32	13,29	13,26
52,3	→	Right	Saugstrupvej	0,7	13,34	13,30	13,27
53,0	→	Right	Norvej	4,4	13,35	13,31	13,28
57,4	↑	Straight	Åbakken	2,1	13,41	13,37	13,34
59,5	→	Right	Åbakken / Ginnerupvej	3,3	13,45	13,40	13,37
62,8	↑	Straight	Heden	2,9	13,50	13,45	13,41
65,7	→	Right	Heden (Hold til højre)	2,7	13,54	13,49	13,45
68,4	→	Right	Vadumvej/Aalbækvej	7,2	13,58	13,53	13,49
75,5	←	Left	Amtsvejen/Vester-/Østerbrogade/Landevejen	5,8	14,09	14,03	13,58
81,3	↑	Straight	FEEDING ZONE	3,8	14,18	14,11	14,06
85,1	○↑	2. Vej	Holstebrovej (v/Kjærgårdsholm)	1,7	14,23	14,17	14,11
86,8	←	Left	Rettrupvej	2,3	14,26	14,19	14,14
89,1	→	Right	Dalgårdvej/Rettrupvej	0,1	14,29	14,22	14,17
89,2	←	Left	Brøndum Kirkevej	0,3	14,30	14,23	14,17
89,5	→	Right	Hemvej / Brøndumvej	2,8	14,30	14,23	14,17
92,3	→	Right	Krarupvej	3,2	14,34	14,27	14,21
95,5	←	Left	Holstebrovej	2,1	14,39	14,32	14,25
97,6	○↑	2 exit	Holstebrovej (v/Ballingvej)	0,1	14,42	14,35	14,28
97,7	○↑	2 exit	Holstebrovej (v/Herningvej)	0,2	14,42	14,35	14,28
97,9	○↑	2 exit	Holstebrovej (v/Vester Fælled Vej)	0,9	14,43	14,35	14,29
98,8	↑	Straight	Møllegade	0,3	14,44	14,36	14,30
99,1	↑	Straight	Reberbanen	0,3	14,44	14,37	14,30
99,4	↑	Straight	Tværgade	0,1	14,45	14,37	14,31
99,5	↑	Straight	Slotsgade	0,1	14,45	14,37	14,31
99,6	↑	Straight	Østertorv	0,1	14,45	14,37	14,31
99,7	↑	Straight	Østerbro	0,3	14,45	14,38	14,31
100,0	↑	Straight	Viborgvej	0,3	14,46	14,38	14,32
100,3	↑	Straight	Viborgvej (v/Førøvej)	1,5	14,46	14,38	14,32
101,8	→	Højre	Viborgvej	1,9	14,48	14,41	14,34
103,6	○←	3 exit	Viborgvej (v/Ringvej)	2,6	14,51	14,43	14,36
104,0	○→	1 exit	Ny Viborgvej	1,8	14:52	14:44	14:37
105,8	○↑	2 exit	Ny Viborgvej (v/Østerrisvej)	1,1	14:54	14:46	14:39
106,9	←	Left	Vinkelvej	1,1	14,55	14,47	14,40
108,0	↑	Straight	Vasehøjvej	1,4	14,57	14,49	14,42
109,4	←	Left	Overmarksvej (Følg til venstre-grus lige ud)	2,8	14,59	14,51	14,44
112,2	↑	Straight	Overmarksvej (krydser Hobrovej)	0,3	15,03	14,55	14,48
112,5	→	Right	Ørslevklostervej	0,4	15,03	14,55	14,48

112,9	↑	Straight	FEEDING ZONE	3,7	15,04	14,56	14,49
116,6	←	Left	Bådsgårdsvej	3,1	15,10	15,01	14,54
119,7	←	Left	Lundøvej (skærer hjørne af)	3,2	15,14	15,05	14,58
122,8	→	Right	Pallesdamvej	2,6	15,19	15,10	15,02
125,4	←	↑	Stårupvej (skarpt sving og bagud)	0,9	15,23	15,14	15,06
126,3	→	Right	Stårupvej (Hold til højre i Y)	4,3	15,24	15,15	15,07
130,6	→	Right	Viborgvej (Gl. Viborgvej)	1,4	15,31	15,21	15,13
132,0	←	Venstre	Viborgvej (mod ensretning og lige ud)	1,5	15,33	15,23	15,14
133,4	↑	Straight	Viborgvej (v/Færøvej)	0,3	15,35	15,25	15,16
133,7	↑	Straight	Østerbro	0,3	15,35	15,25	15,17
134,0	↑	Straight	Østertorv	0,1	15,36	15,26	15,17
134,1	↑	Straight	Slotsgade	0,1	15,36	15,26	15,17
134,2	↑	Straight	Tværgade	0,1	15,36	15,26	15,18
134,3			PASSING FINISHLINE	0,0	15,36	15,26	15,18
134,3	↑	Straight	Reberbanen	0,3	15,36	15,26	15,18
134,6	↑	Straight	Møllegade	0,3	15,37	15,27	15,18
134,9	↑	Straight	Holstebrovej	0,9	15,37	15,27	15,19
135,8	○↑	2 exit	Holstebrovej (v/Vester Fælled Vej)	0,2	15,38	15,28	15,20
136,0	○↑	2 exit	Holstebrovej (v/Herningvej)	0,1	15,39	15,29	15,20
136,1	○→	1 exit	Ballingvej	0,2	15,39	15,29	15,20
136,2	→	Right	Bakkedraget	1,2	15,39	15,29	15,20
137,5	→	Right	Vindevej	0,9	15,41	15,31	15,22
138,4	←	Left	Norgaardsvej	0,3	15,42	15,32	15,23
138,7	→	Right	Jyllandsgade	0,6	15,43	15,33	15,24
139,3	↑	Straight	Havnevej	0,5	15,44	15,33	15,25
139,8	→	Right	Ågade	0,2	15,44	15,34	15,25
140,0	↑	Straight	Ågade	0,4	15,45	15,34	15,25
140,4	→	Right	Østertorv	0,1	15,45	15,35	15,26
140,5	↑	Straight	Slotsgade	0,1	15,45	15,35	15,26
140,6	↑	Straight	Tværgade	0,1	15,46	15,35	15,26
140,7	↑	Straight	PASSING FINISHLINE		15,46	15,35	15,26
140,7	↑	Straight	Reberbanen	0,3	15,46	15,35	15,26
141,0	↑	Straight	Møllegade	0,3	15,46	15,36	15,27
141,3	↑	Straight	Holstebrovej	0,9	15,47	15,36	15,27
142,2	○↑	2 exit	Holstebrovej (v/Vester Fælled Vej)	0,2	15,48	15,38	15,28
142,4	○↑	2 exit	Holstebrovej (v/Herningvej)	0,1	15,48	15,38	15,29
142,5	○→	1 exit	Ballingvej	0,2	15,48	15,38	15,29
142,7	→	Right	Bakkedraget	1,2	15,49	15,38	15,29
143,9	→	Right	Vindevej	0,9	15,51	15,40	15,31
144,8	→	Left	Norgaardsvej	0,3	15,52	15,41	15,32
145,1	←	Right	Jyllandsgade	0,6	15,52	15,42	15,32
145,7	↑	Straight	Havnevej	0,5	15,53	15,43	15,33
146,2	→	Right	Ågade	0,2	15,54	15,43	15,34
146,4	↑	Straight	Ågade	0,4	15,54	15,44	15,34
146,8	→	Right	Østertorv	0,1	15,55	15,44	15,35
146,9	↑	Straight	Slotsgade	0,1	15,55	15,44	15,35
147,0	↑	Straight	Tværgade	0,1	15,55	15,44	15,35
147,1	↑	Straight	PASSING FINISHLINE		15,55	15,45	15,35
147,1	↑	Straight	Reberbanen	0,3	15,55	15,45	15,35
147,4	↑	Straight	Møllegade	0,3	15,56	15,45	15,36
147,7	↑	Straight	Holstebrovej	0,9	15,56	15,45	15,36
148,6	○↑	2 exit	Holstebrovej (v/Vester Fælled Vej)	0,2	15,58	15,47	15,37
148,8	○↑	2 exit	Holstebrovej (v/Herningvej)	0,1	15,58	15,47	15,37

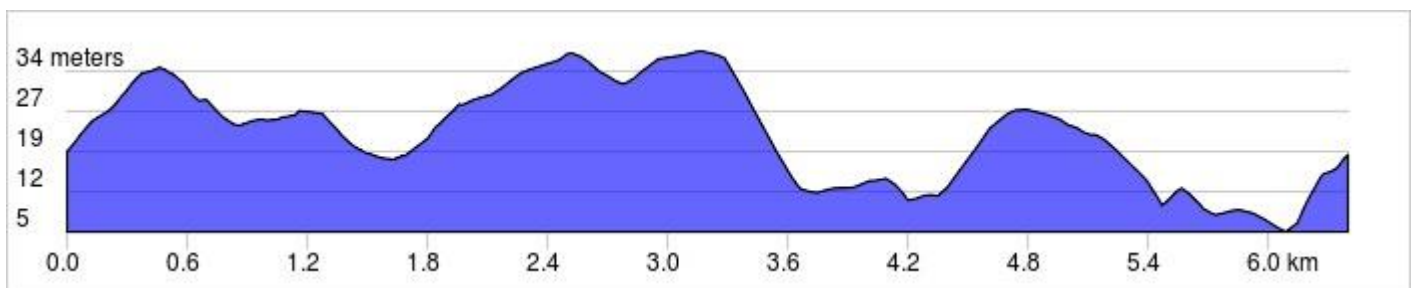
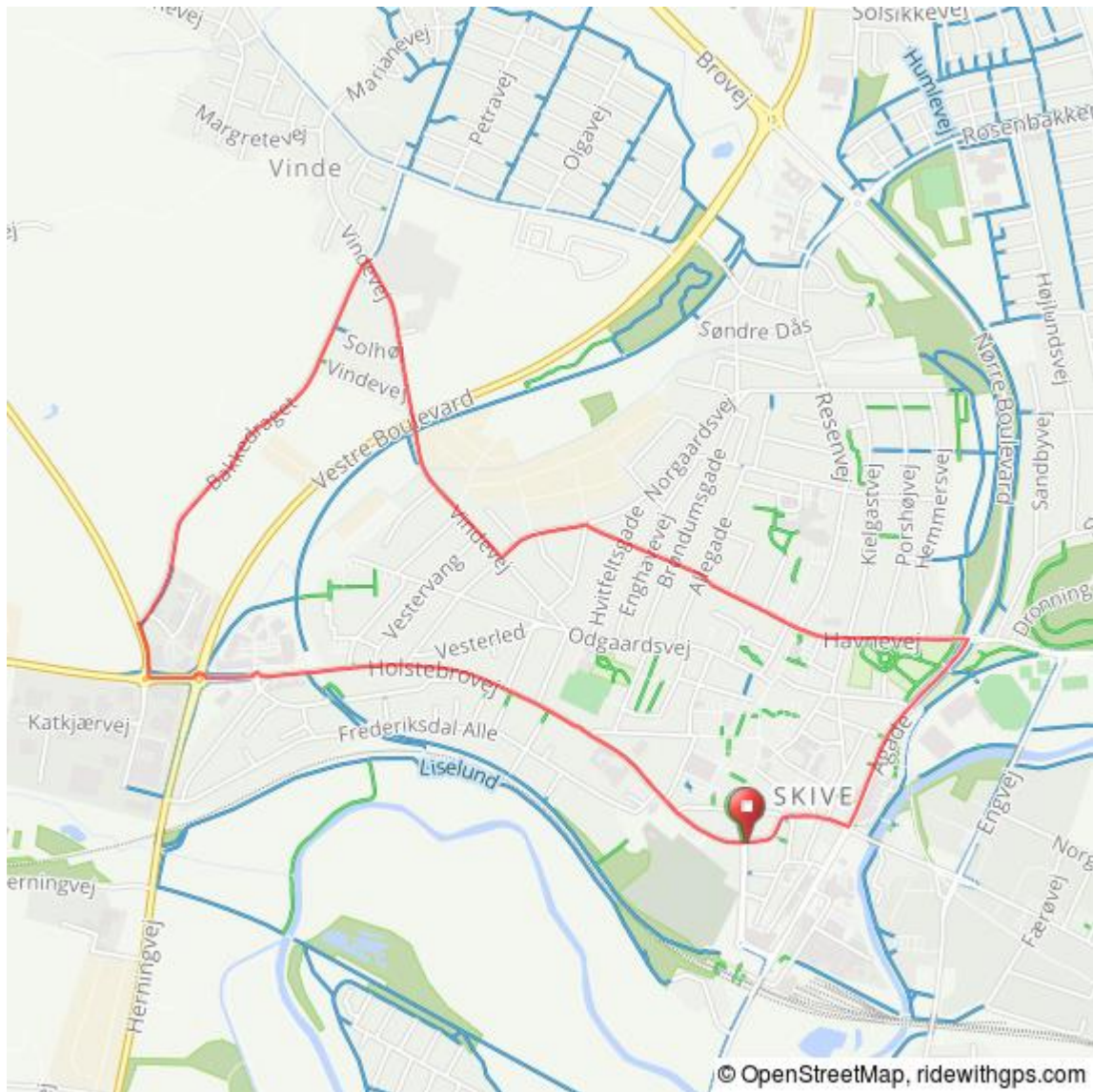
148,9	○→ 1 exit	Ballingvej	0,2	15,58	15,47	15,38
149,1	→ Right	Bakkedraget	1,2	15,58	15,47	15,38
150,3	→ Right	Vindevej	0,9	16,00	15,49	15,40
151,2	← Venstre	Norgaardsvej	0,3	16,01	15,50	15,41
151,5	→ Right	Jyllandsgade	0,6	16,02	15,51	15,41
152,1	↑ Straight	Havnevej	0,5	16,03	15,52	15,42
152,6	→ Right	Ågade	0,2	16,03	15,52	15,43
152,8	↑ Straight	Ågade	0,4	16,04	15,53	15,43
153,2	→ Right	Østertorv	0,1	16,04	15,53	15,43
153,3	↑ Straight	Slotsgade	0,1	16,05	15,53	15,44
153,4	↑ Straight	Tværgade	0,1	16,05	15,54	15,44
153,5	↑ Straight	PASSING FINISHLINE		16,05	15,54	15,44
153,5	↑ Straight	Reberbanen	0,3	16,05	15,54	15,44
153,8	↑ Straight	Møllegade	0,3	16,05	15,54	15,44
154,1	↑ Straight	Holstebrovej	0,9	16,06	15,55	15,45
155,0	○↑ 2 exit	Holstebrovej (v/Vester Fælled Vej)	0,2	16,07	15,56	15,46
155,2	○↑ 2 exit	Holstebrovej (v/Herningvej)	0,1	16,07	15,56	15,46
155,3	○→ 1 exit	Ballingvej	0,2	16,08	15,56	15,46
155,5	→ Right	Bakkedraget	1,2	16,08	15,57	15,47
156,7	→ Right	Vindevej	0,9	16,10	15,58	15,48
157,6	← Venstre	Norgaardsvej	0,3	16,11	15,60	15,49
157,9	→ Right	Jyllandsgade	0,6	16,11	16,00	15,50
158,5	↑ Straight	Havnevej	0,5	16,12	16,01	15,51
159,0	→ Right	Ågade	0,2	16,13	16,02	15,51
159,2	↑ Straight	Ågade	0,4	16,13	16,02	15,52
159,6	→ Right	Østertorv	0,1	16,14	16,02	15,52
159,7	↑ Straight	Slotsgade	0,1	16,14	16,03	15,52
159,8	↑ Straight	Tværgade	0,1	16,14	16,03	15,52
159,9	↑ Straight	PASSING FINISHLINE		16,14	16,03	15,53
159,9	↑ Straight	Reberbanen	0,3	16,14	16,03	15,53
160,2	↑ Straight	Møllegade	0,3	16,15	16,03	15,53
160,5	↑ Straight	Holstebrovej	0,9	16,15	16,04	15,53
161,4	○↑ 2 exit	Holstebrovej (v/Vester Fælled Vej)	0,2	16,17	16,05	15,55
161,6	○↑ 2 exit	Holstebrovej (v/Herningvej)	0,1	16,17	16,05	15,55
161,7	○→ 1 exit	Ballingvej	0,2	16,17	16,05	15,55
161,9	→ Højre	Bakkedraget	1,2	16,17	16,06	15,55
163,1	→ Højre	Vindevej	0,9	16,19	16,07	15,57
164,0	← Left	Norgaardsvej	0,3	16,21	16,09	15,58
164,3	→ Right	Jyllandsgade	0,6	16,21	16,09	15,59
164,9	↑ Straight	Havnevej	0,5	16,22	16,10	15,59
165,4	→ Right	Ågade	0,2	16,23	16,11	16,00
165,6	↑ Straight	Ågade	0,4	16,23	16,11	16,00
166,0	→ Right	Østertorv	0,1	16,24	16,12	16,01
166,1	↑ Straight	Slotsgade	0,1	16,24	16,12	16,01
166,2	↑ Straight	Tværgade	0,1	16,24	16,12	16,01
166,3	↑ Straight	PASSING FINISHLINE		16,24	16,12	16,01
166,3	↑ Straight	Reberbanen	0,3	16,24	16,12	16,01
166,6	↑ Straight	Møllegade	0,3	16,24	16,12	16,02
166,9	↑ Straight	Holstebrovej	0,9	16,25	16,13	16,02
167,8	○↑ 2 exit	Holstebrovej (v/Vester Fælled Vej)	0,2	16,26	16,14	16,03
168,0	○↑ 2 exit	Holstebrovej (v/Herningvej)	0,1	16,27	16,14	16,04
168,1	○→ 1 exit	Ballingvej	0,2	16,27	16,15	16,04
168,3	→ Right	Bakkedraget	1,2	16,27	16,15	16,04

169,5	→	Right	Vindevej	0,9	16,29	16,17	16,06
170,4	←	Left	Norgaardsvej	0,3	16,30	16,18	16,07
170,7	→	Right	Jyllandsgade	0,6	16,31	16,18	16,07
171,3	↑	Straight	Havnevej	0,5	16,32	16,19	16,08
171,8	→	Right	Ågade	0,2	16,32	16,20	16,09
172,0	↑	Straight	Ågade	0,4	16,33	16,20	16,09
172,4	→	Right	Østertorv	0,1	16,33	16,21	16,10
172,5	↑	Straight	Slotsgade	0,1	16,33	16,21	16,10
172,6	↑	Straight	Tværgade	0,1	16,33	16,21	16,10
172,7	↑	Straight	PASSING FINISHLINE		16,34	16,21	16,10
172,7	↑	Straight	Reberbanen	0,3	16,34	16,21	16,10
173,0	↑	Straight	Møllegade	0,3	16,34	16,22	16,10
173,3	↑	Straight	Holstebrovej	0,9	16,35	16,22	16,11
174,2	○↑	2 exit	Holstebrovej (v/Vester Fælled Vej)	0,2	16,36	16,23	16,12
174,4	○↑	2 exit	Holstebrovej (v/Herningvej)	0,1	16,36	16,24	16,12
174,5	○→	1 exit	Ballingvej	0,2	16,36	16,24	16,12
174,7	→	Right	Bakkedraget	1,2	16,37	16,24	16,13
175,9	→	Right	Vindevej	0,9	16,38	16,26	16,14
177,0	←	Left	Norgaardsvej	0,3	16,40	16,27	16,16
177,1	→	Right	Jyllandsgade	0,6	16,40	16,27	16,16
177,7	↑	Straight	Havnevej	0,5	16,41	16,28	16,17
178,2	→	Right	Ågade	0,2	16,42	16,29	16,17
178,4	↑	Straight	Ågade	0,4	16,42	16,29	16,18
178,8	→	Right	Østertorv	0,1	16,43	16,30	16,18
178,9	↑	Straight	Slotsgade	0,1	16,43	16,30	16,18
179,0	↑	Straight	Tværgade	0,1	16,43	16,30	16,19
179,1	↑	Straight	FINISH		16,43	16,30	16,19

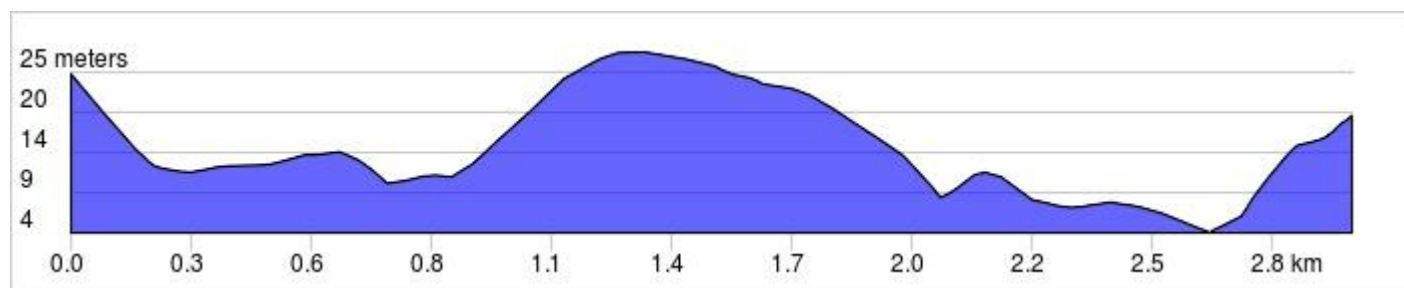
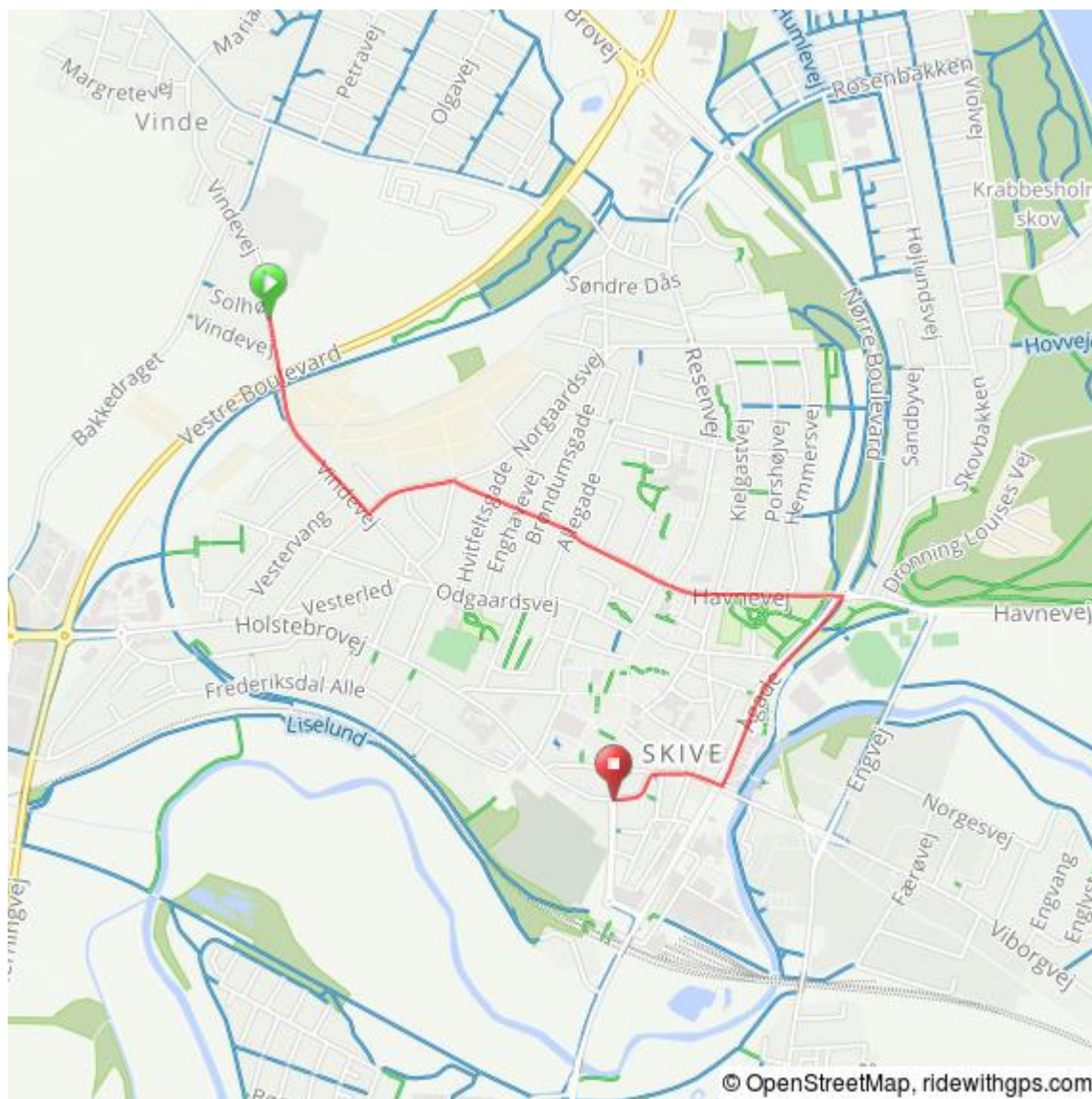
ARTICLE 16. MAP AND PROFILES



The Last 6,3 km (The last 7 rounds)

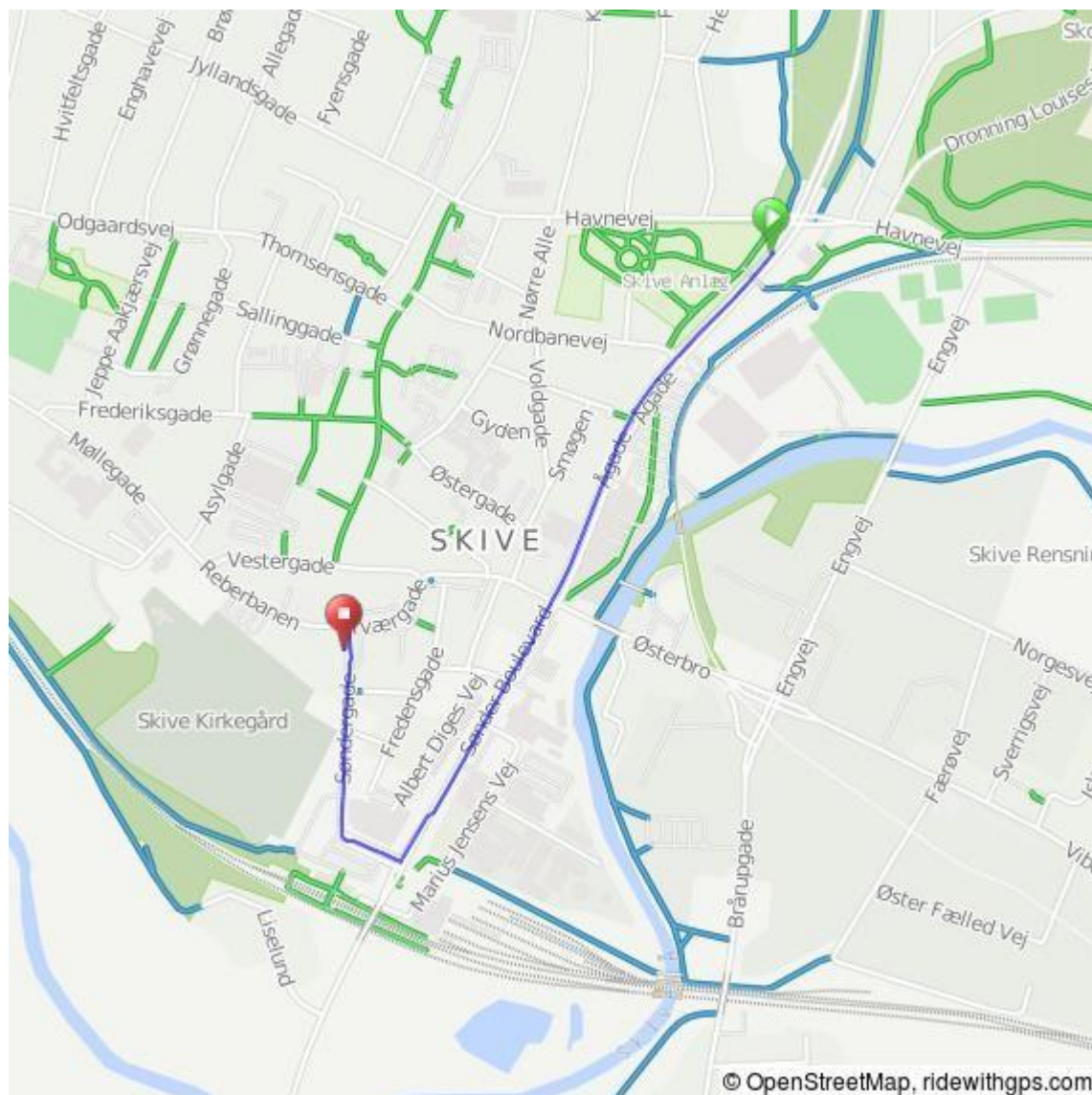


Map and profile – last 3 km



Deviation

300 m before finish Straight from Ågade to Sdr. Boulevard and turn right to Søndergade



ARTICLE 17. Streaming and press

The race will be streamed at www.feltet.dk

The spectators can also follow the race at a widescreen 15,6 m2 at the starting area.

The press can use the tent at the start area.